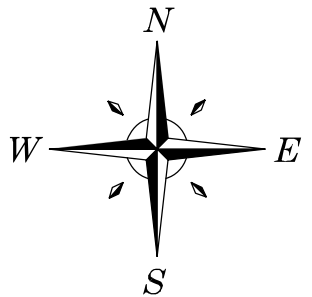
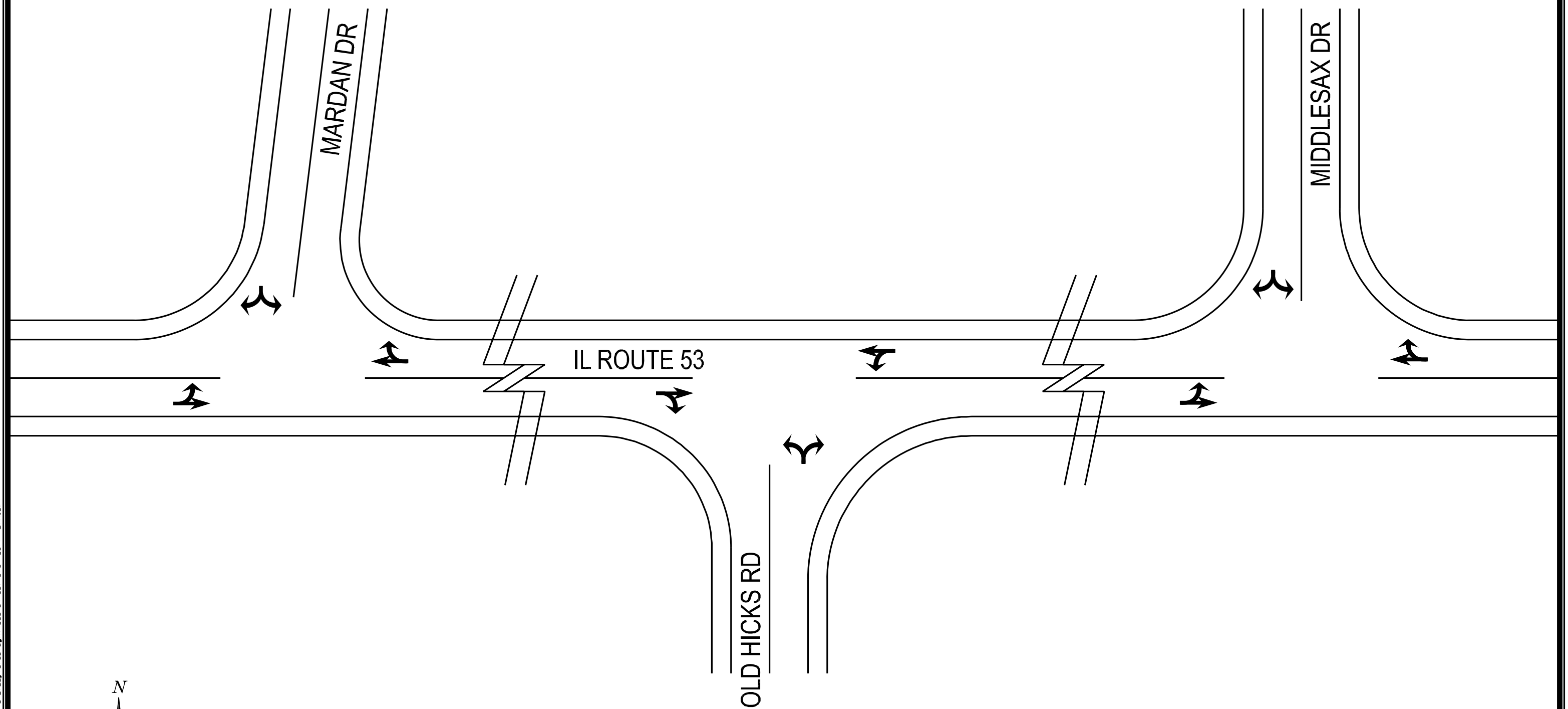


12/18/2007 21:10:00 IL53 Long Grove, IL 55 Village Wide Traffic Study CAD\00\00\IL53 Directional Left Turn.dwg



N.T.S.

**K+** K-Plus Engineering, Ltd.  
 1979 N. 4th STREET SUITE 100  
 HOOPERVILLE, IL 60543  
 630.420.1700 www.k-plus.com

VILLAGE OF  
 LONG GROVE

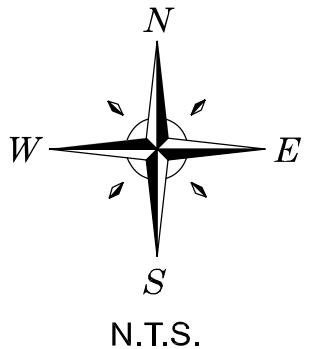
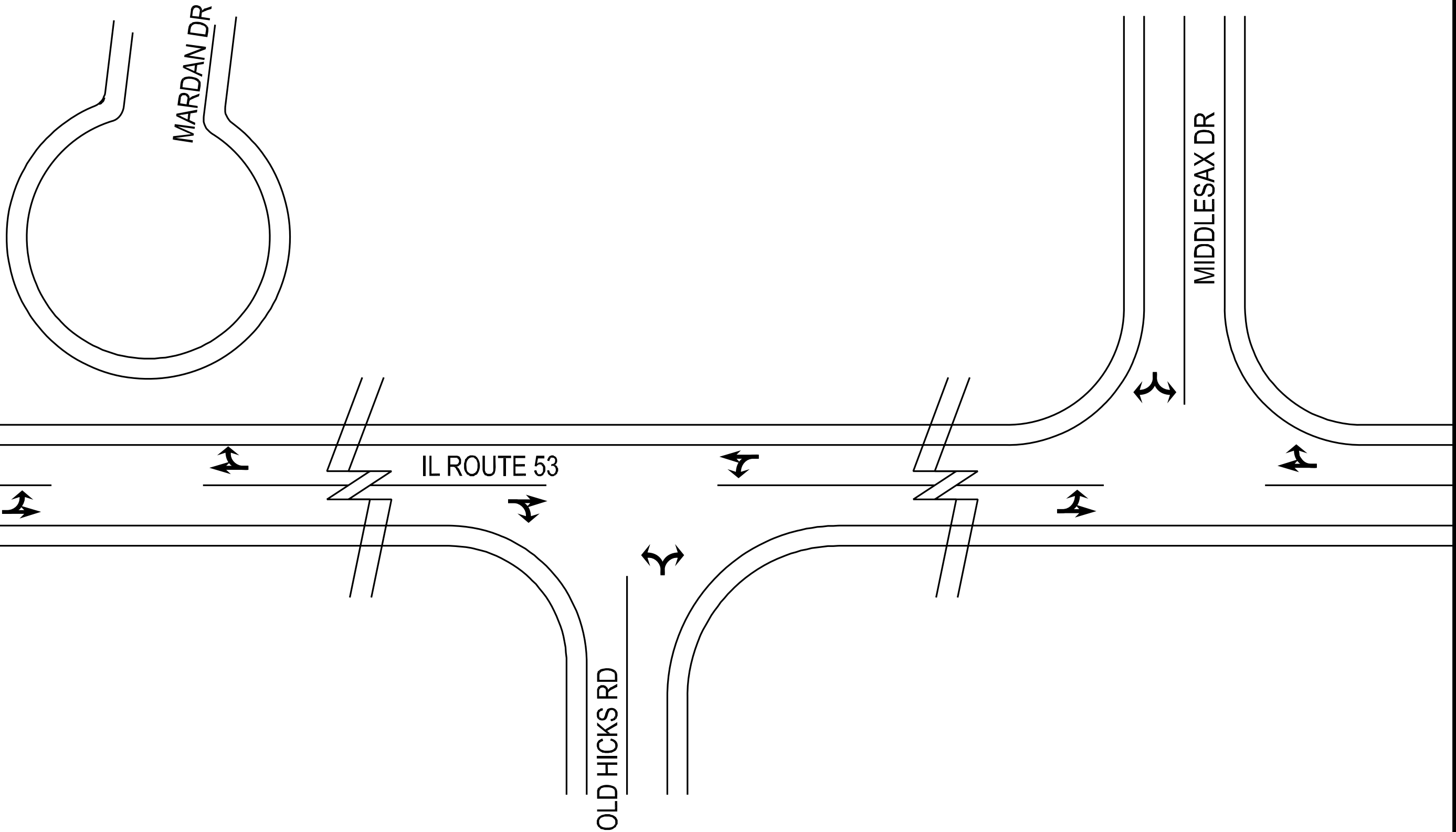
NO.	DATE	DESCRIPTION

PROJ. NO.:	ENC. BY:
FILE NAME: IL53 Directional Left	DRAWN BY: SP
DATE: 12/22/2006	CHECKED BY:

VILLAGE WIDE  
 TRAFFIC STUDY

EXISTING LANE CONFIGURATION

EXHIBIT NO.  
 4.1



12/18/2007 2:14:00 PM C:\Projects\Long Grove\BC 55 Village Wide Traffic Study\CADD\Drawn\IL53 close Mardon.dgn

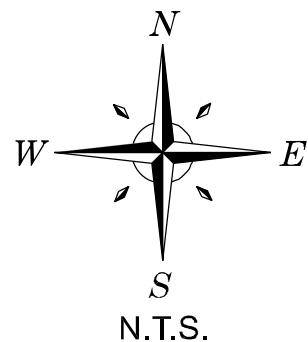
NO.	DATE	DESCRIPTION

MARDAN DR

MIDDLESAX DR

IL ROUTE 53

OLD HICKS RD



12/18/2007 21:10:00 C:\Projects\Long Grove\BC 55 Village Wide Traffic Study\CADD\Drawn\IL53 four way int.dwg

**K+** K-Plus Engineering, Ltd.  
 1979 N. WIND STREET SUITE 100  
 HOPEVILLE, IL 60543  
 630.420.1700 • www.k-plus.com

VILLAGE OF  
 LONG GROVE

NO.	DATE	DESCRIPTION


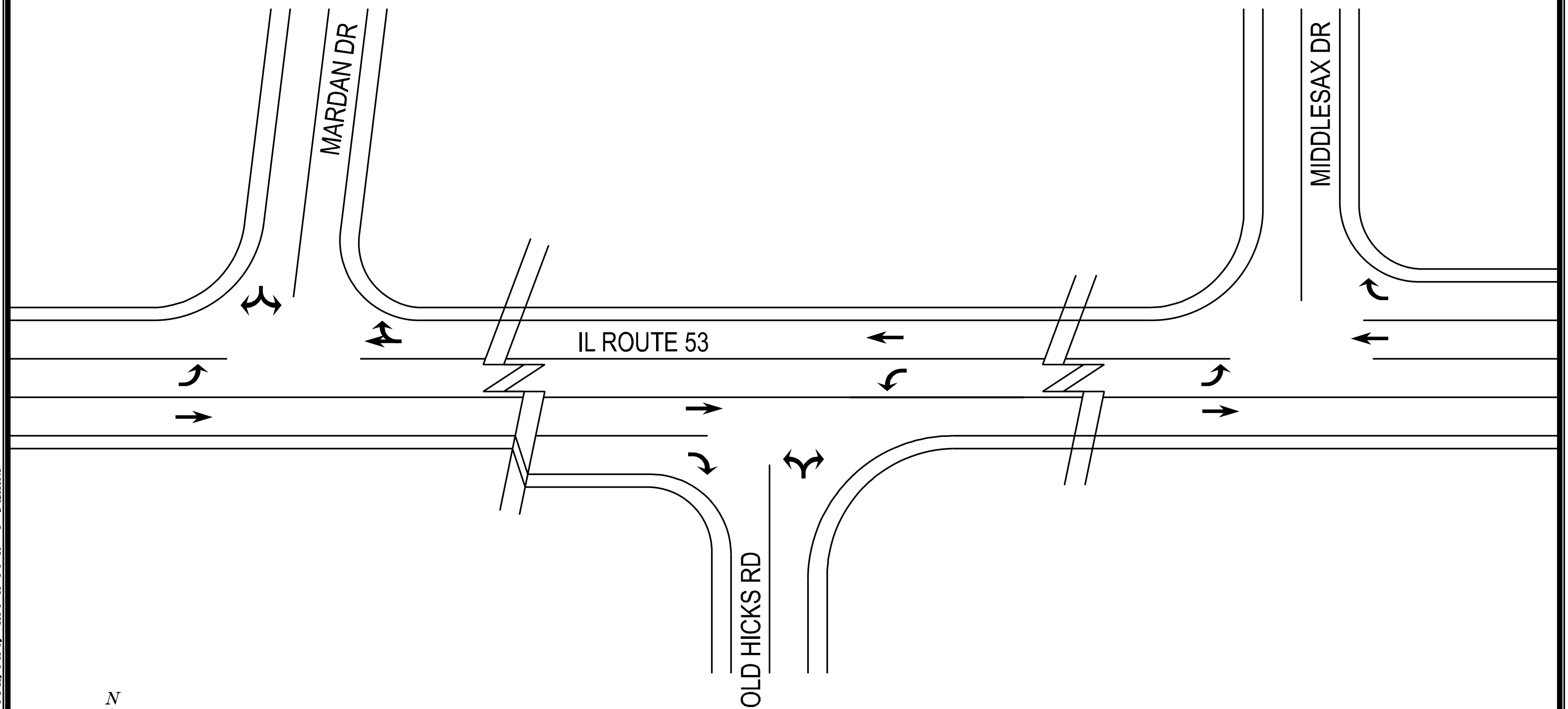
PROJ. NO.:	ENC. BY:
FILE NAME: IL53 four way int	DRAWN BY: SJP
DATE: 12/22/2006	CHECKED BY: BH

VILLAGE WIDE  
 TRAFFIC STUDY

ALTERNATIVE 2 LANE CONFIGURATION

EXHIBIT NO.  
 4.3

12/18/2007 21:10:15 Long Grove, IL Village Wide Traffic Study, CAD\03m\IL53 Directional Left Turn proposed.dwg



N.T.S.

**K+** K-Plus Engineering, Ltd.  
 1979 N. W. STREET SUITE 100  
 HOPEVILLE, IL 60533  
 630.420.1700 • www.k-plus.com

VILLAGE OF  
 LONG GROVE

NO.	DATE	DESCRIPTION

PROJ. NO.:	ENC. BY:
FILE NAME: IL53 Directional Left Turn Proposed	DRAWN BY:
DATE: 12/22/2006	CHECKED BY: BT

VILLAGE WIDE  
 TRAFFIC STUDY

ALTERNATIVE 3 LANE CONFIGURATION

EXHIBIT NO.  
 4.4